

スリランカにおけるインド洋大津波 被害現地調査報告

2005年1月14日 土木学会



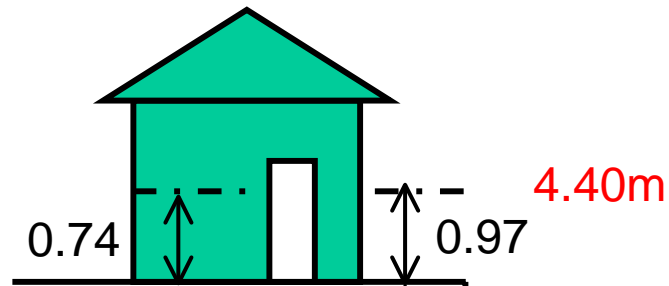
Prof. Y. Kawata, Kyoto Univ.
Prof. F. Imamura, Tohoku Univ.
Dr. T. Tomita, PARI
Dr. T. Arikawa, PARI
Dr. T. Yasuda, Kyoto Univ.

調査地域と津波の遡上高さ

調査地域：スリランカの南西部海岸



Moratuwa



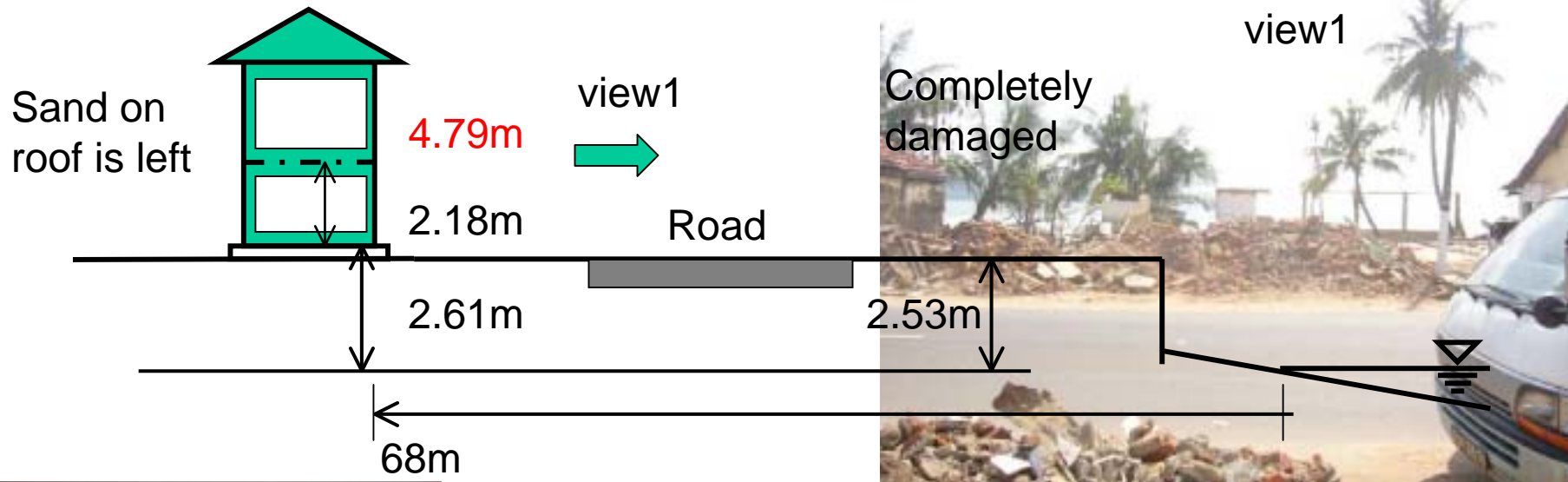
3.43

2.62

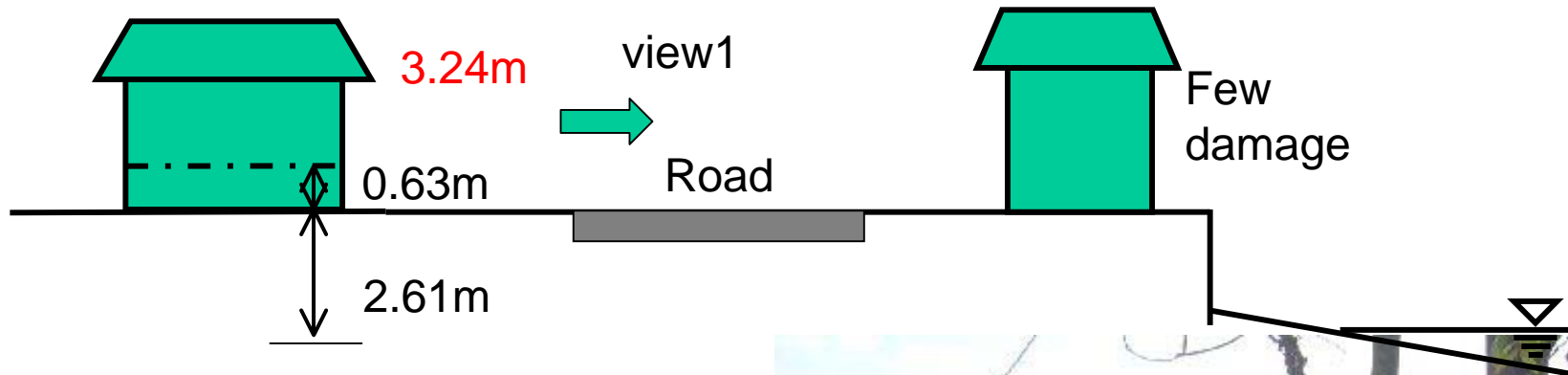
4:3



East Coast from Galle Port (1)

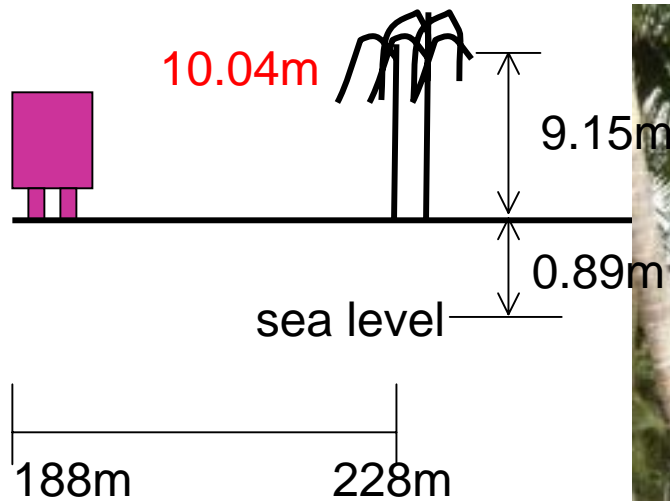
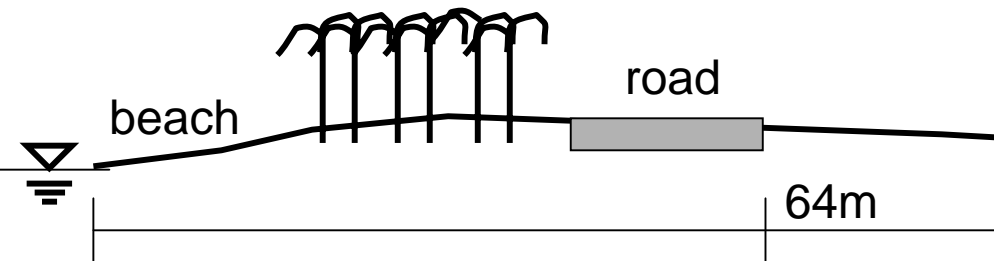


East Coast from Galle Port (2)

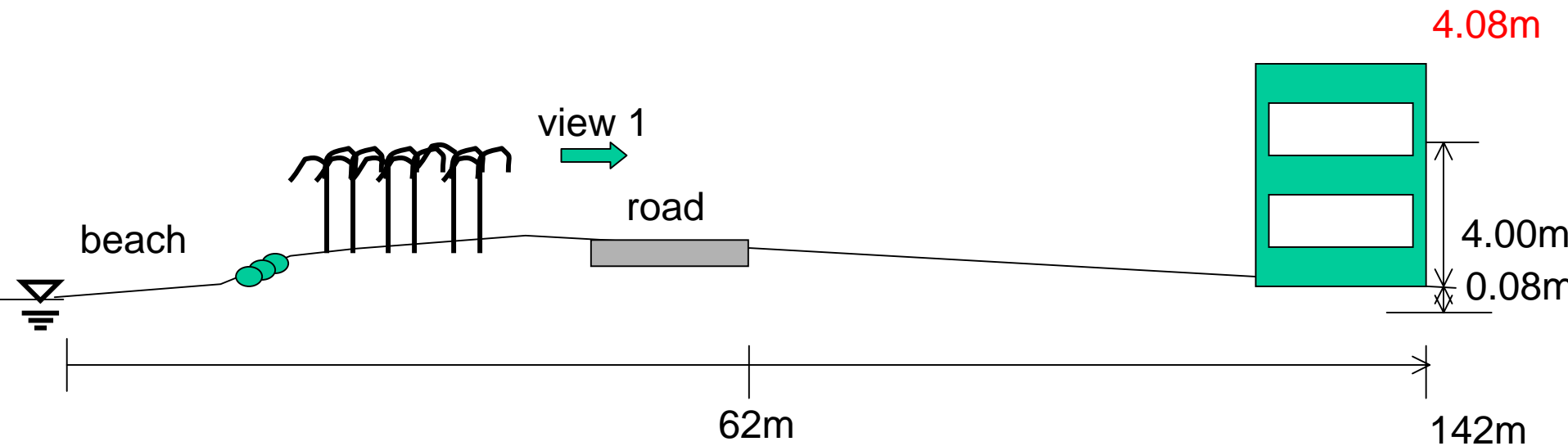




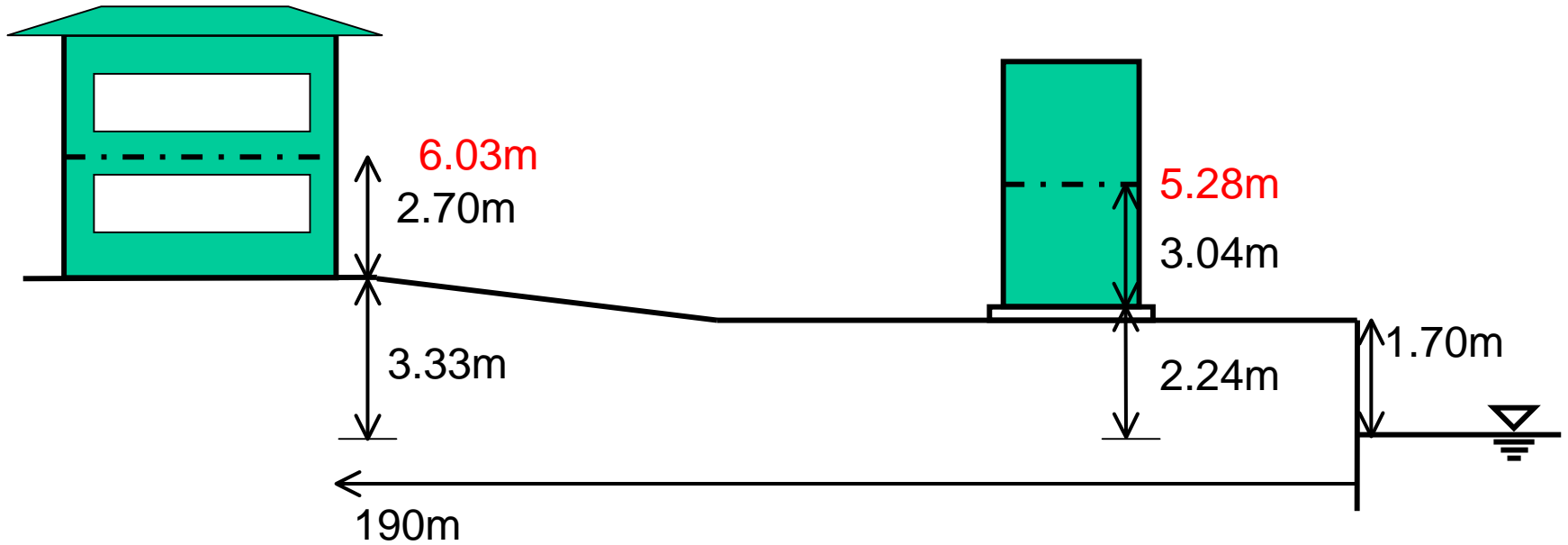
Kahawa (1)



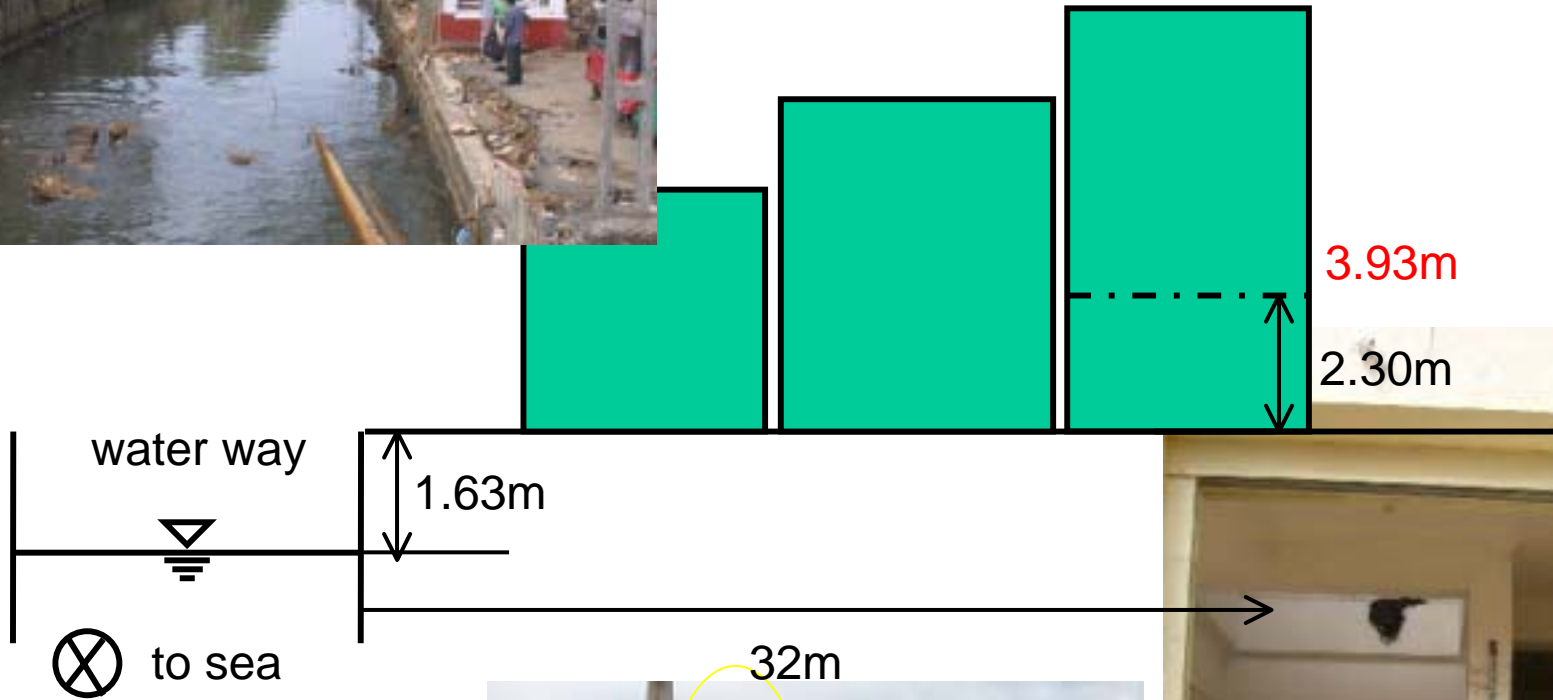
Kahawa (2)



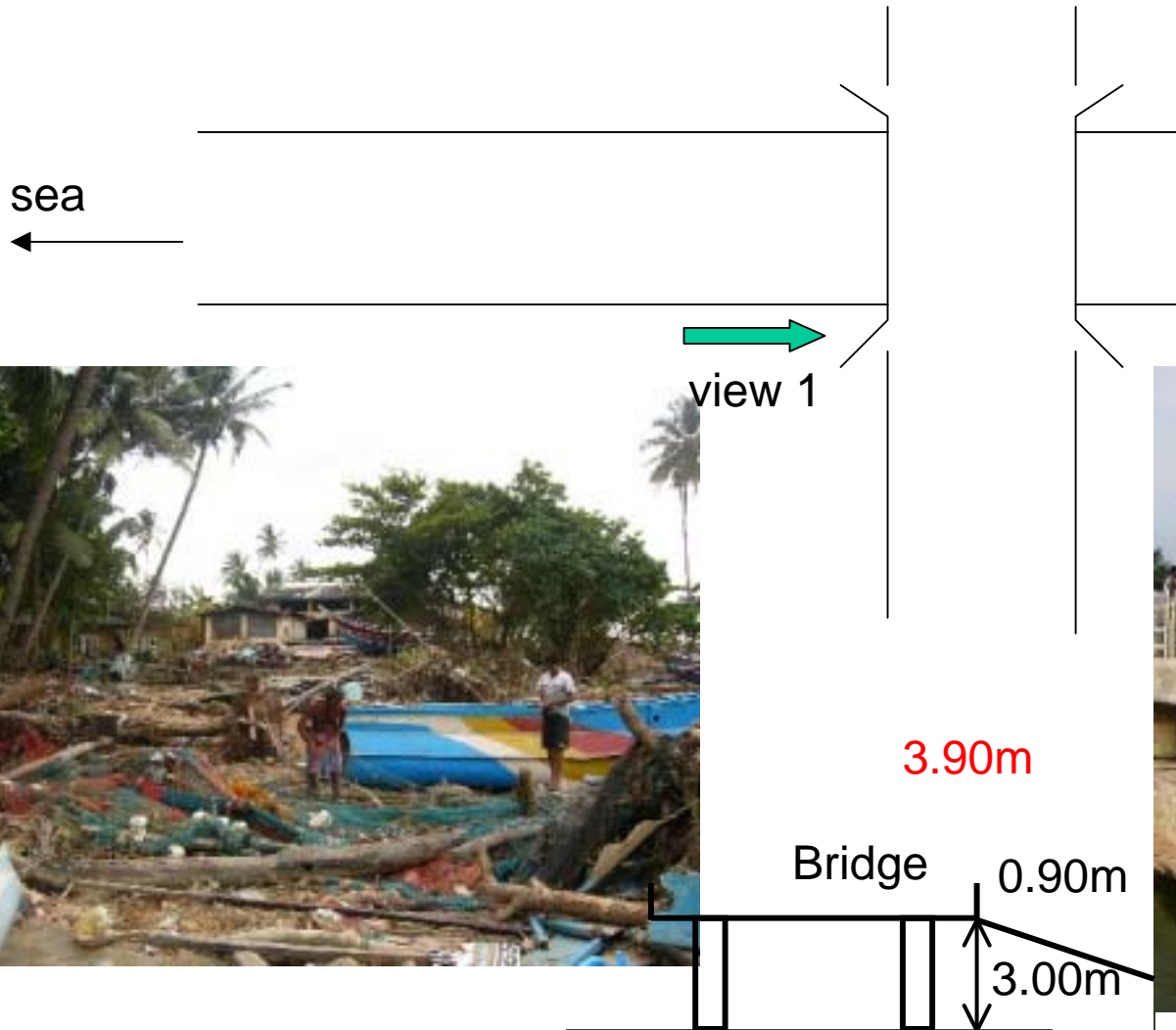
Galle Port



Bus Station in Galle




Dodanduwa



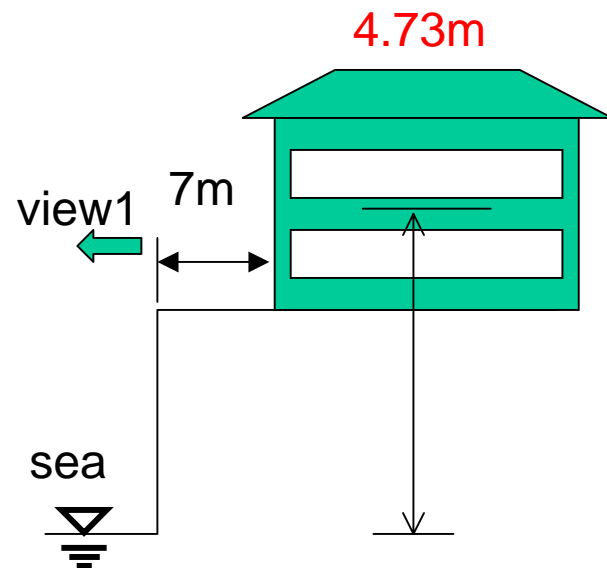
Two motorcycles were washed away on the bridge by the tsunami.

Hikkaduwa Fishery Port

view 1



65 fishery boats were damaged in the port.

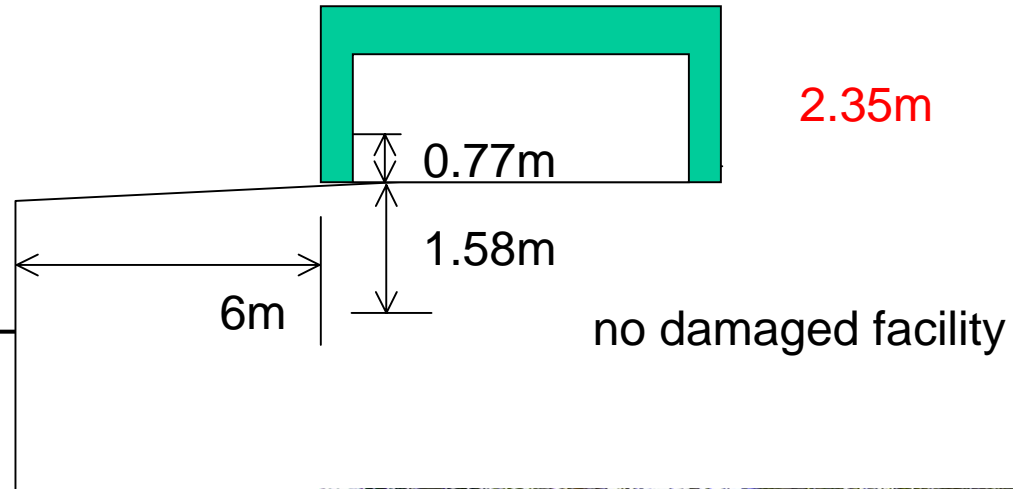


No damage house

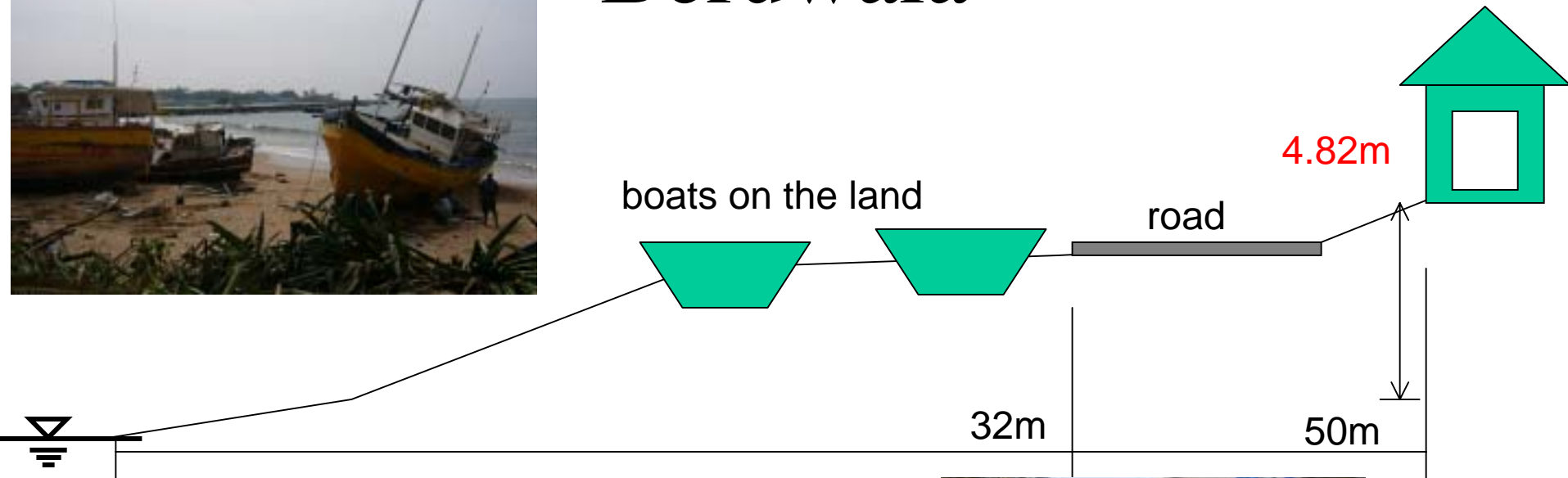


Tsunami trace
on the 2nd floor

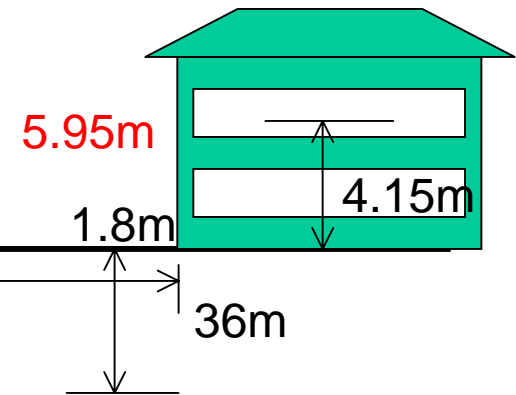
Beruwala Fishery Port



Beruwala



Paiyagala



Ambalangoda

